



Big Question:

Where is Corby in relation to the rest of the world?

Key Vocabulary:

Human Features: Geographical features created by people.

Key: The information needed to read a map.

Map: A picture or drawing of an area of land or sea that shows physical and human features.

Ocean: A large sea

Physical Features: Geographical features created by nature.

Settlement: A place where people live

Symbol: A picture or icon that shows a geographical feature.

New knowledge that will help me answer the big question:

- The four cardinal points on a compass are north, south, east and west.

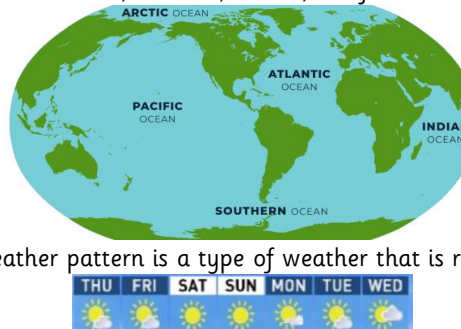


Knowledge from Y1 that will help me answer the big question:

- A continent is a large area of land. The world's seven continents are Africa, Antarctica, Asia, Australia, Europe, North America and South America. The United Kingdom (U.K.) is a union of four countries: England, Northern Ireland, Scotland and Wales.
- The equator is an imaginary line that divides the world into the Northern and Southern hemispheres.
- Natural materials are dug out of the ground, grown or taken from a living thing.
- Man-made materials are often made from natural materials but have been changed.

New knowledge that will help me answer the big question:

- An ocean is a large sea. There are five oceans on our planet called the Arctic, Atlantic, Indian, Pacific and Southern Oceans.



- A weather pattern is a type of weather that is repeated.

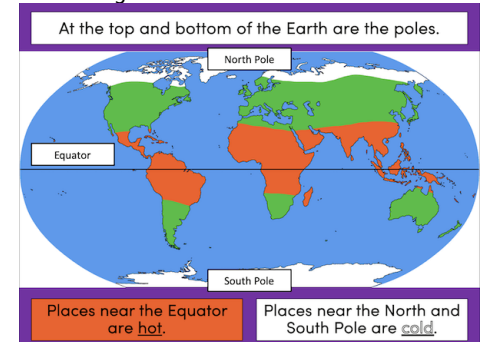
New knowledge that will help me answer the big question:

- England is the biggest country in the United Kingdom.
- Industries are businesses that make things, sell things and help people live their lives.

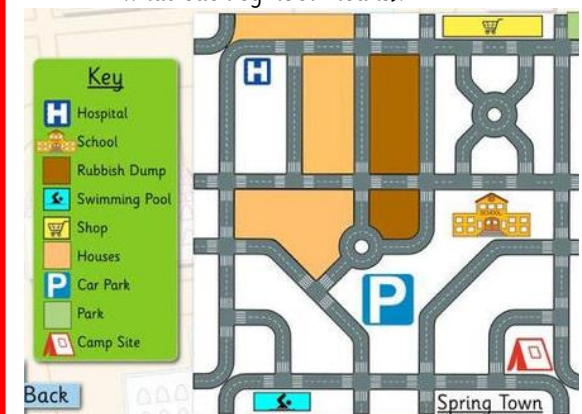


New knowledge that will help me answer the big question:

- Hot areas are located near the equator and colder areas are located further away.



- A map is a picture or drawing of an area of land or sea that can show human and physical features.
- Maps use a symbol (a picture or icon used to show a geographical feature) and a key (the information needed to understand what each symbol means).



As a geographer, the essential knowledge I need to answer the big question is:	Date
An ocean is a large sea. There are five oceans on our planet called the Arctic, Atlantic, Indian, Pacific and Southern Oceans.	
England is the biggest country in the United Kingdom.	
Hot areas are located near the Equator and colder areas are located further away.	
The four cardinal points on a compass are north, south, east and west.	
A map is a picture or drawing of an area of land or sea that can show human and physical features. Maps use symbols and a key. A key is the information needed to read a map and a symbol is a picture or icon used to show a geographical feature.	
Describe and compare the human and physical similarities and differences between an area of the UK and a contrasting non-European country.	
A weather pattern is a type of weather that is repeated.	
Industries are businesses that make things, sell things and help people live their everyday lives.	